

















© Crown copyright and database rights 2012 Ordnance Survey 100018816

## Key

- |  |  |  |
|--|--|--|
|  Signed cycle route  |  Traffic-free path    |  Toucan crossing                          |
|  Advisory cycle route<br>(Traffic volumes may vary according to time of day) |  Footpath             |  Pelican crossing                         |
|  Bus / Cycle lane  |  Pedestrian area      |  Cycle parking                            |
|  Supertram (on-road section only)  |  Railway with station |  Uni Coll S University / College / School |
|  Traffic-free path   |  Tram station         |  |